







# Land Use District Map Village of Rosalind Office Consolidation Schedule "C" Land Use Bylaw No. 166-1991 & Amendments to January 2013

## Legend

- |  |  |
|--|--|
|  R1A - Railway Residential District |  C-2 - General Commercial |
|  R-2 - Residential                  |  M - Industrial           |
|  C-1 - Central Commercial           |  A - Agricultural         |

Drawn February 2013

